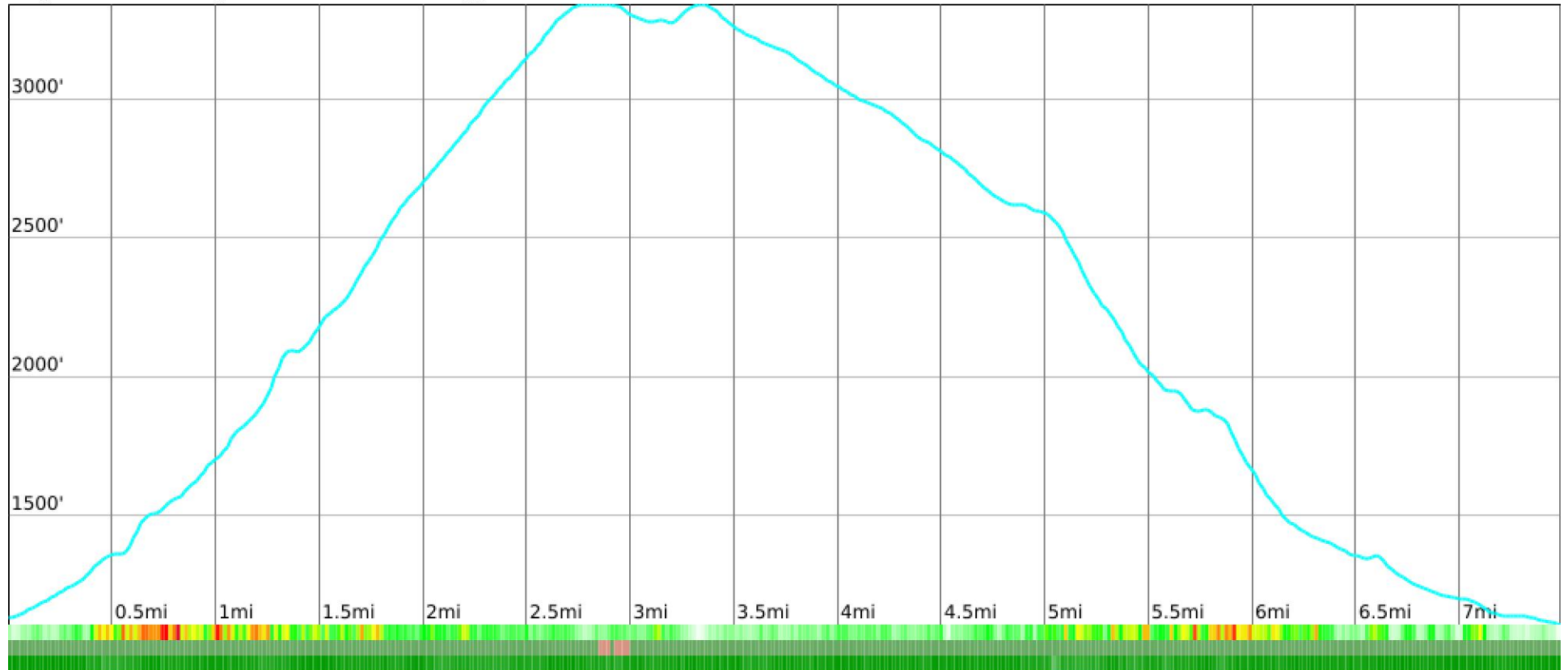


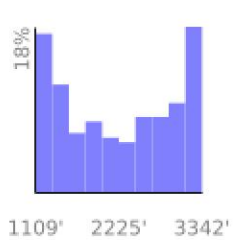
Cedar Run/White Oak - Short

range 1109' to 3340' gain 2310' loss 2333' exaggeration 7.1x



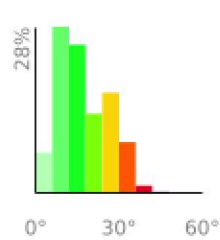
Slope Angle (top), Land Cover (middle), Tree Cover (bottom)

Elevation




Min 1109'
Avg 2232'
Max 3342'
Delta 2233'

Slope

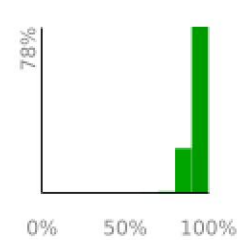


Min 1°
Avg 17°
Max 42°

Aspect



Tree Cover



Land Cover

Forest 98%
Developed 2%